




Knowledge Organiser - Ordnance Survey (OS) map skills and fieldwork

Subject Specific Vocabulary	Key Knowledge	Learning Objectives	Books to help me with my understanding
OS map	<ul style="list-style-type: none"> - Know how to use 4- and 6-figure grid references on an OS map. - Understand how contour lines represent elevation and the shape of the land, including how the distance between lines indicates steepness. - Identify key features of the local area using OS maps, such as landmarks, rivers, and hills, and analyse the terrain. - Read and interpret map symbols, Eastings, and Northings. - Apply fieldwork techniques to connect map reading with real-world observations. 	To remember what Ordnance Survey maps are and how we use them.	
ordnance		To find four and six figure grid references.	
survey		To know what contour lines are.	
landscape		To know what the land looks like in my local area.	
location		To plan for my Structured Assessment	
co-ordinates		Structured Assessment	
Eastings			
Northings			
contour			
steeper			
slope			
fieldwork			
contour lines			